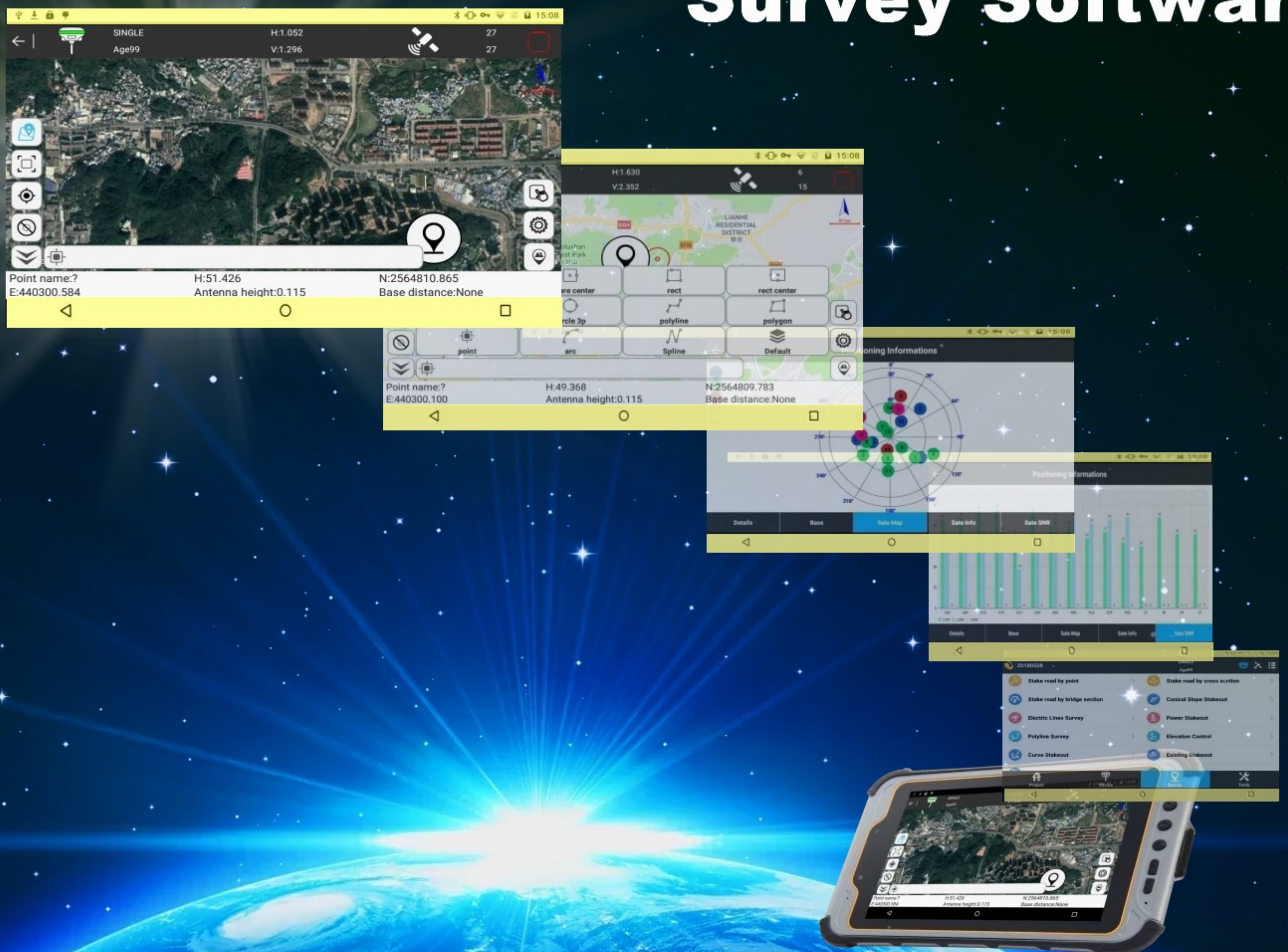


# SurvX 4.0

## Omnipotent Android Survey Software



Leading the Android survey software  
Leading the new survey functions  
Leading the operation custom



Stake Point					
Please input name or code					
Name	Northing	Easting	Elevation	Li	
★ P14	2564811.644	440300.174	53.488	N23°1	
★ P13	2564811.680	440300.144	53.584	N23°1	
★ P12	2564811.682	440300.142	53.591	N23°1	
★ P11	2564811.848	440300.017	54.021	N23°1	

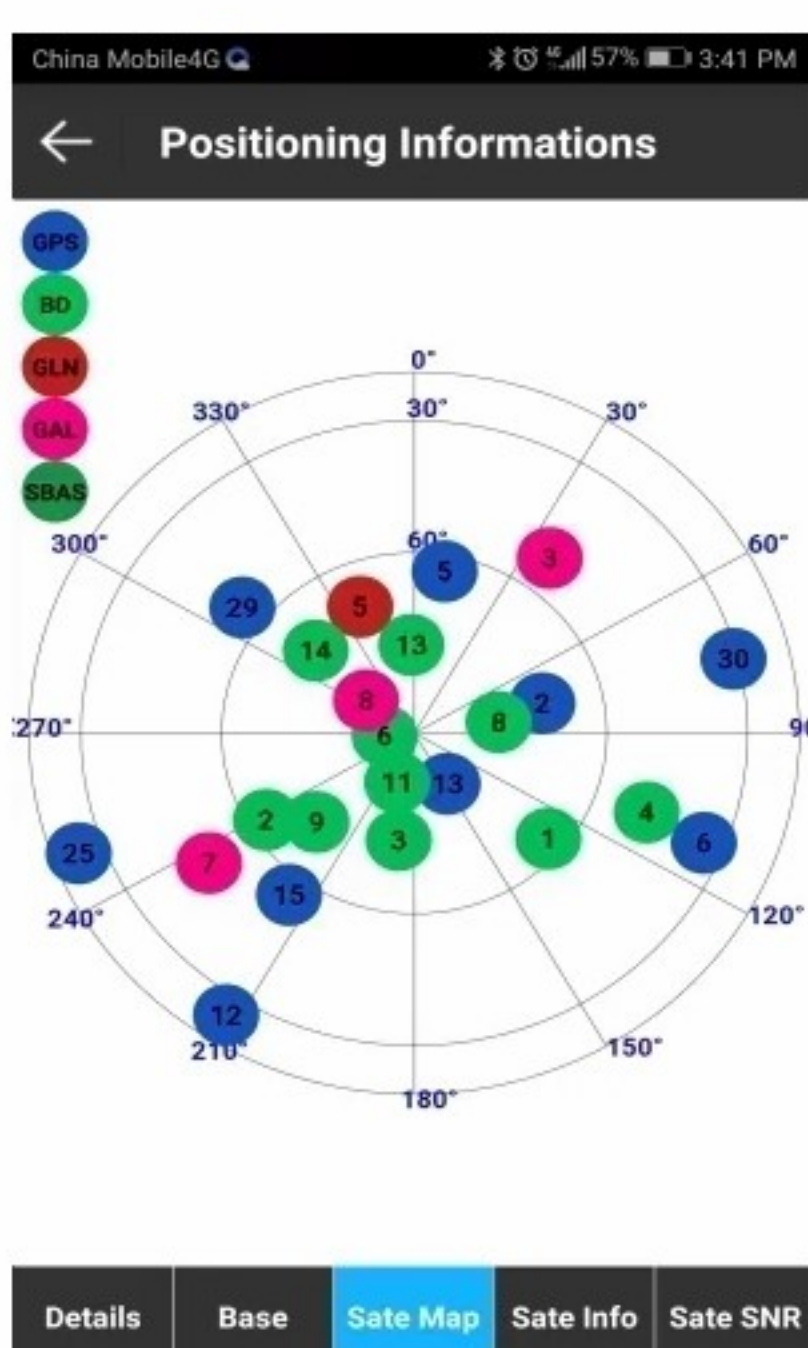
Add Edit Details OK ...



# SurvX 4.0

SurvX is a gnss surveying and mapping software, based on years of accumulated market experience, combined with the benefits of international mainstream surveying and mapping softwares, such as RTK control, GIS data collection, road design, google map view. SurvX has very outstanding graphic interaction function, humanizing operation process, ease of use.

## Features



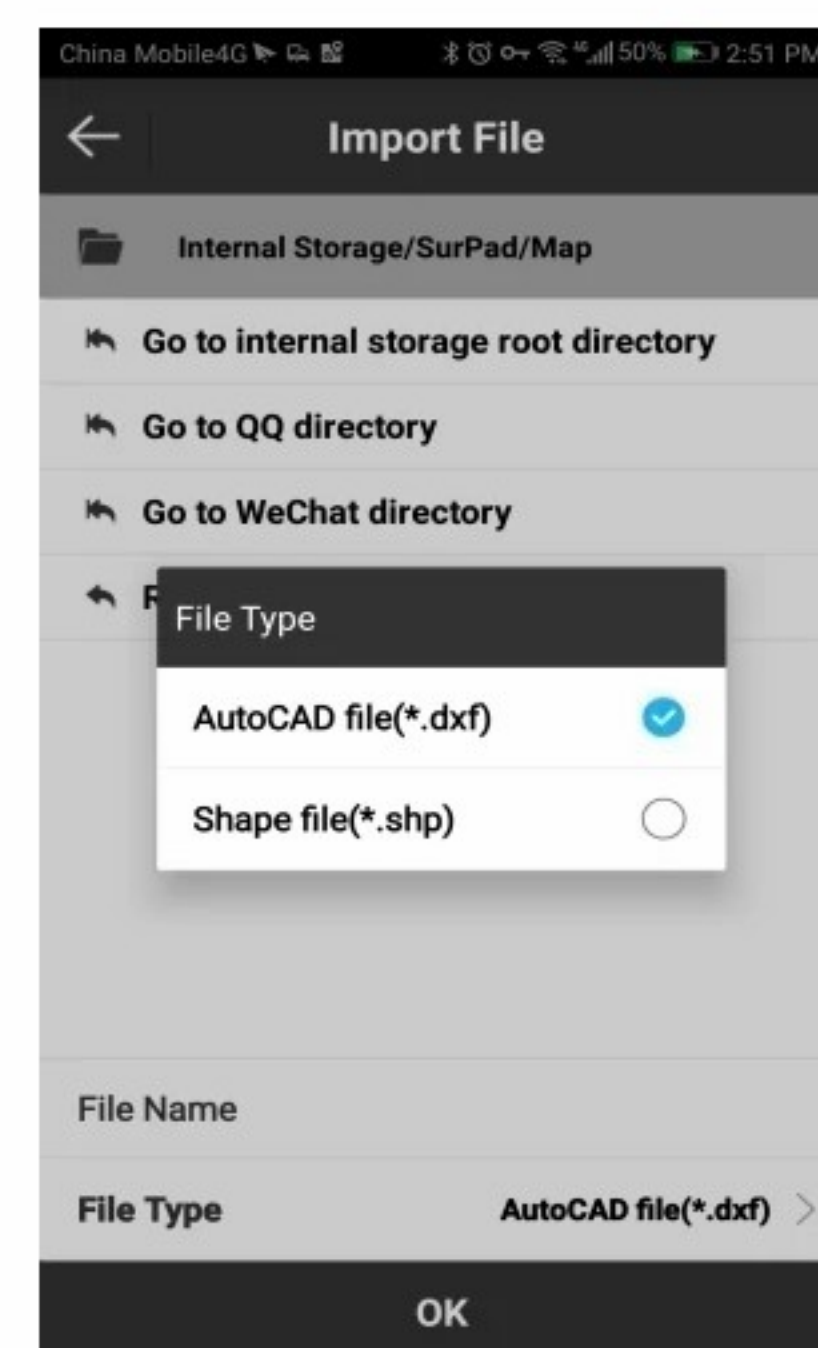
**Support GPS, BDS, GLONASS AND GALILEO**



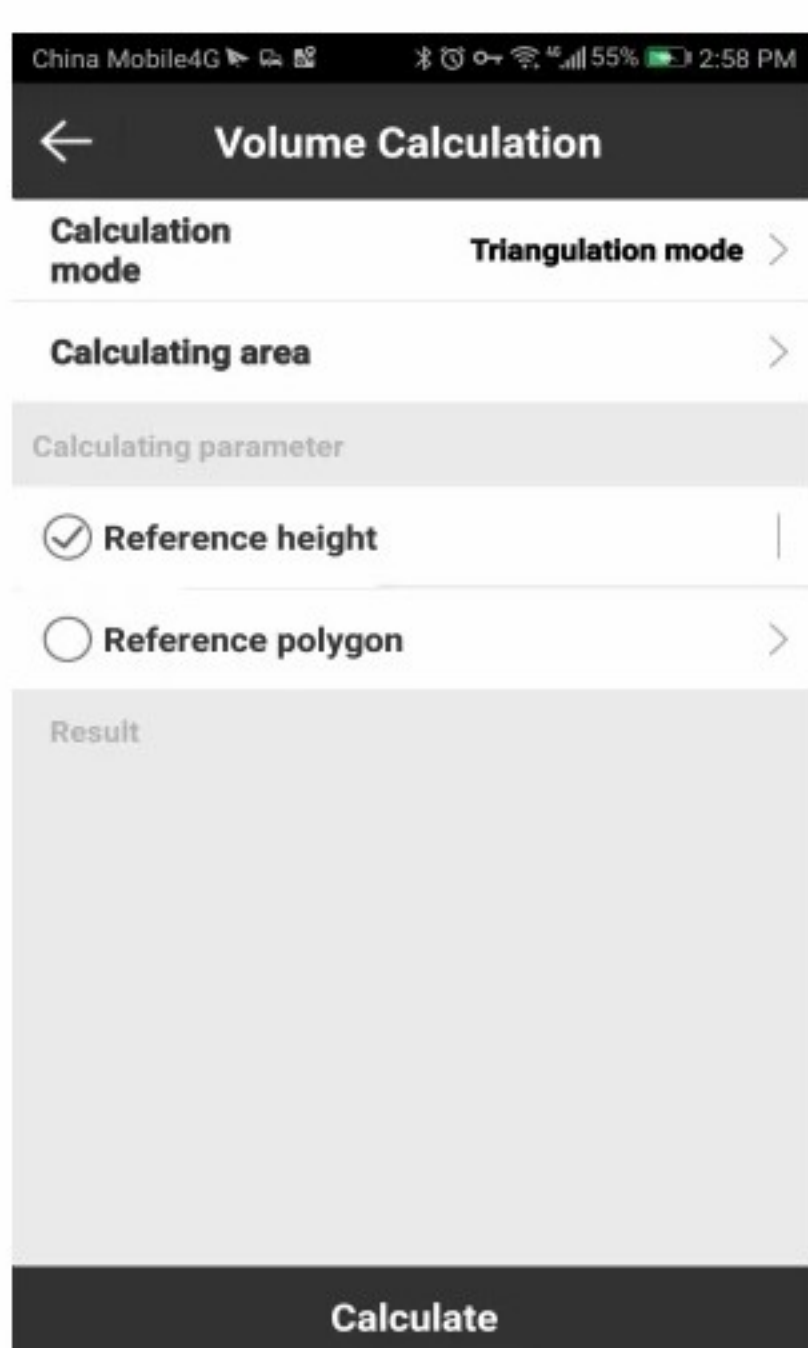
**Simple interface**



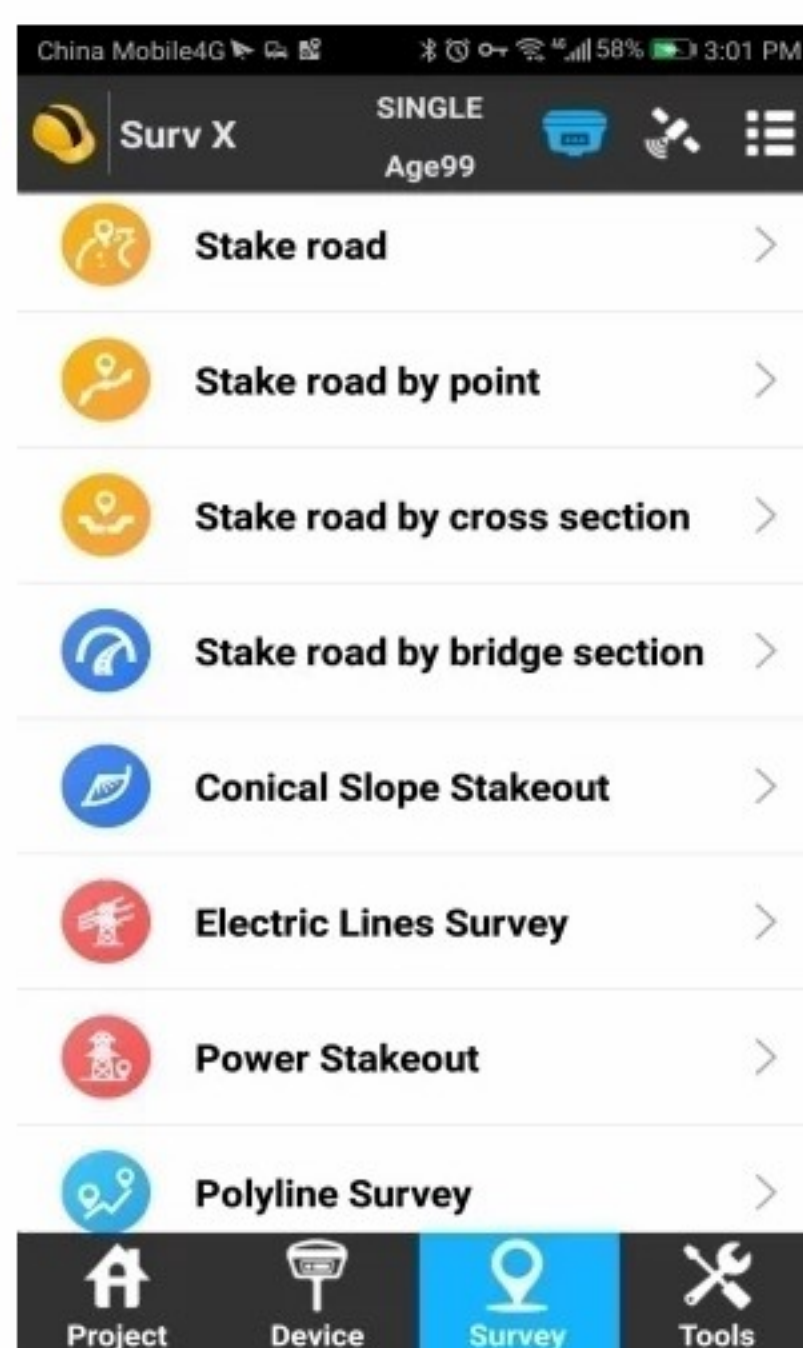
**Support Google Map**



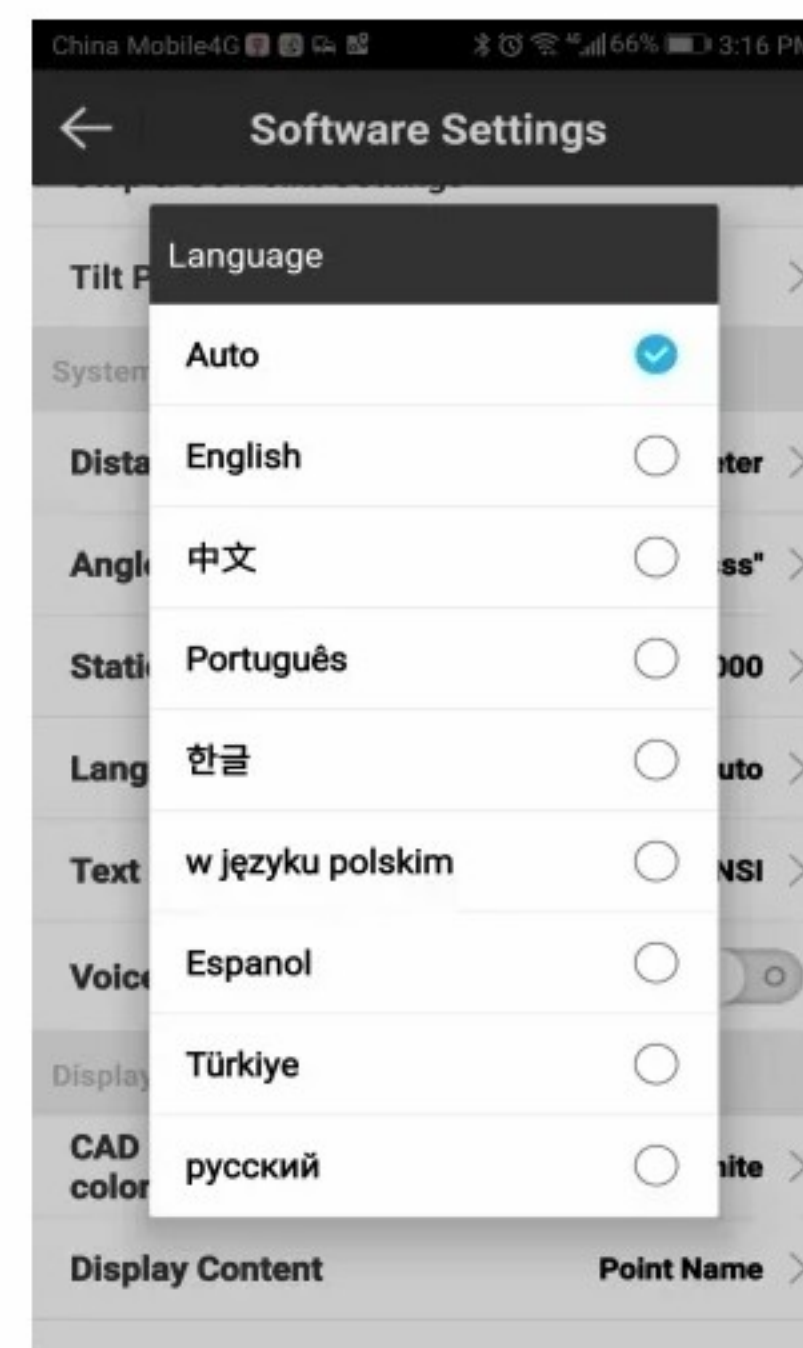
**Support dxf and shp files as background**



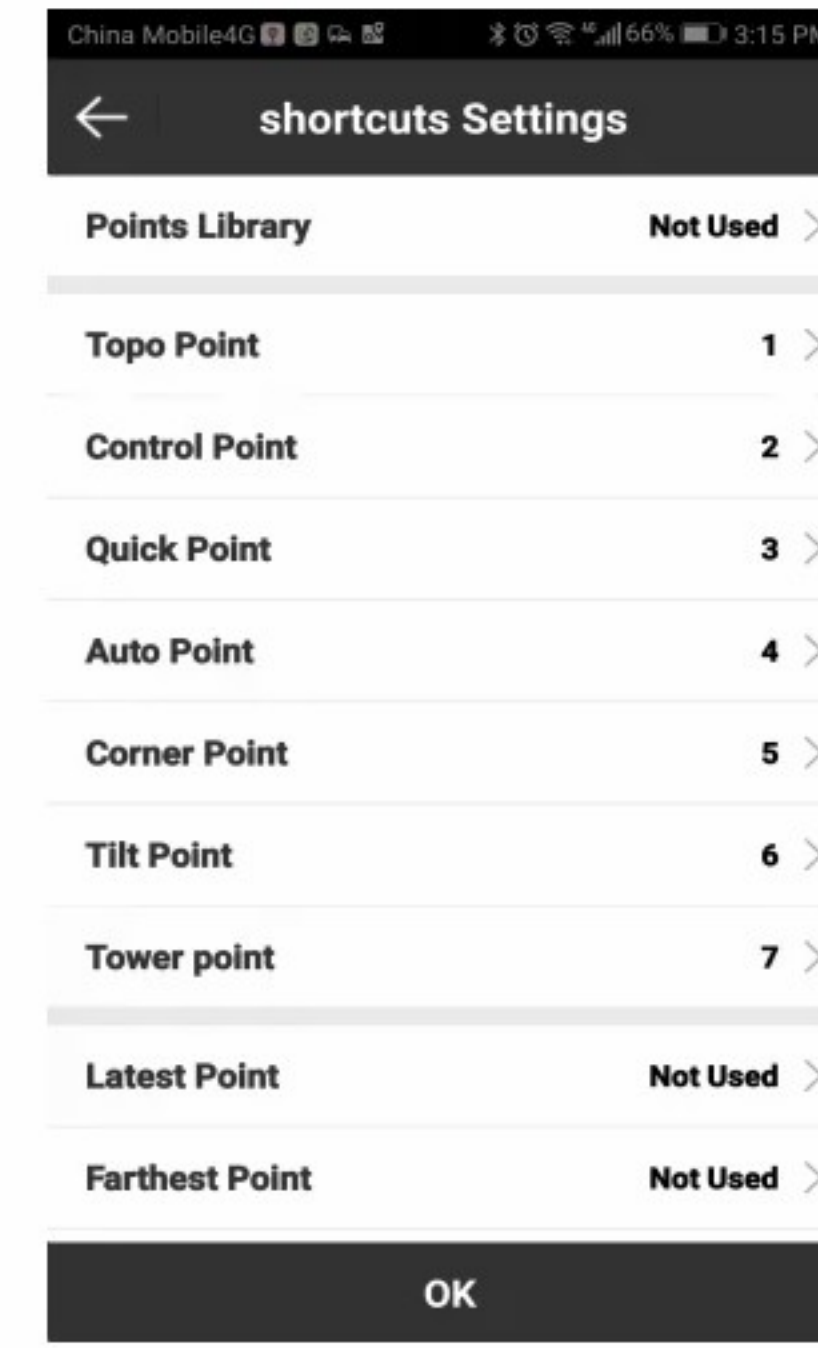
**Support volume calculation**



**Support multiple kinds of staking out**



**Support multiple languages**



**Support shortcut keys**